



Instituto Tecnológico
GeoMinero de España

PROYECTO PARA LA EJECUCION DE UN ESTUDIO
DE TELEDETECCION APLICADA A LA NEOTECTO-
NICA DEL TERRITORIO NACIONAL.

I.T.G.E. 1.989

TOMO II



EXPEDIENTE Nº

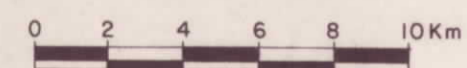
--	--	--	--


ORGANICA Nº PROGRAMA Nº CONCEPTO Nº



--	--	--





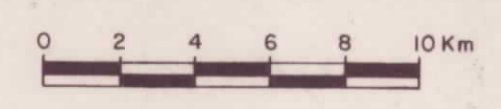



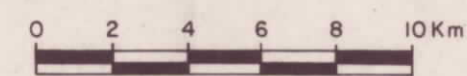









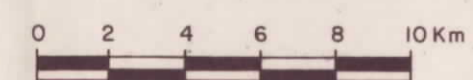


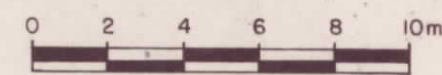














MAPA DE LINEAMIENTOS

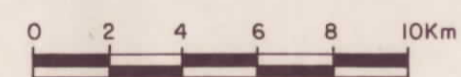



MAPA DE LINEAMIENTOS E. 1:200.000

 Instituto Tecnológico
GeoMinero de España

ALICANTE

73
8-9



ASUNCION RIAZA GARCIA

